











Key

-  Settlement Boundary
-  2011 Core Strategy Boundary
-  Proposed Boundary Extension
-  Proposed Allocation
-  Green Belt Release
-  Green Belt
-  Existing Open Space Designation
-  New Open Space Designation
-  Flood Zone 2
-  Flood Zone 3